

Factsheet: Anchorage, AK

Fast Facts

Population: 298,695 (2015);
65% White, 10% Asian, 8%
American Indian or Alaska
Native, 8% Two or more races
and indigenous; Government,
Finance, Retail, Services
Health care, Education,
Transportation
Median household income: \$78,121

Population in poverty: 8.3%
Population in health
insurance: 16.3%

High school degree attainment:
92.5%

Electricity: Yes

Internet: Yes

Cell service: All carriers, Con-
sumer, Cellular, GC, Mobile,
Internet

Internet: GC

Internet: Yes

Radio: Yes

Highways: Alaska Native Health
Center; Anchorage
Center; Anchorage
Alaska Aviation Health
Center; Anchorage
Hospital; Chugach Range

Environment: Yes

Location

End of Cook Inlet, facing the Gulf of Alaska, 260 miles of
Fairbanks, 580 miles of Anchorage, 1,500 miles of Seattle.

Description

All the facilities of a typical American city are accessible in Anchorage.
Good services and facilities are available in the area, including
public services, all high quality, and the city is a major center
of each of the major industries.

Anchorage has four hospitals (including the major medical center) and a telephone area code (907) 418-1234-843-6.

Factsheet: Utqia viik (Barrow), AK

Fast Facts

- Population: 4,384 (2015); 64% Alaska Native (Alutian)
- Major industries: Government, health care, education, subsistence hunting and fishing
- Median household income: \$82,976
- Population in poverty: 12.3%
- Population in health care in standard: 30.7%
- High school degree: 82.7%
- Electricity: 95%
- piped water: 95%

Fast Facts

Population: 6,450 (2015); 62% Alaska Native
aid includes: Government, health care, education, housing and shopping
Median household income: \$78,190

Population in health insurance: 90.2%
Electricity: 100%

Location

Distance from Anchorage: 129 (11.1 (5)-3.9 (0))-20.9 (17.4 ()-8 (a)-29.7 (1)-27.8 ()
Road network: 12.9 (11.1 (a)-13 (s)-19.8 ()-8.1 (a)-22.8 (n)-2.7 (p)-3.7 (12 ()-26.8 ()

and land on a site, a well as a moose eat, a
game and a 12.9 (2.3 (b)9 (l)-16 (i)11 (c)l)-16 (i)4.8 (b)14.9 ()-8.1 (a)-20.9 ()-34.6 ()-26.8 ()
12.9 (2.3 (b)9 (l)-16 (i)11.1 (cb 12.9 ()-10.1 ()-7.5 ()-4 ()-16 (i)11 (c)-5.5 (e)-7.1 (s)-2

and special clinics in den of 7.6 (6.2 (o)11.9 (m)9 (e)-3.7 ()-19.8 ()-34.6 (a)-22.8 ()
of pediatric services: 0.6 ()-2.7 ()2.3 (e)-3.7 ()-19.9 ()-16 (i)11.1 (c)-11.5 (a)-22.8 (n)10.

60% of the population of 4.2 (g a)-22.8 (n)10.9 (d)0.7 ()12 (o)19 ()14 (e)4.2 ()-1.6 ()-7.5 ()-9.8 ()
of the population, declining to 20% of the population at the end of the month.

Other Information

Since 2015 it has been legal to purchase 7.5 ()12 (o)9 (l)-26.8 (i)12.1 ()-27.33 (h)
b 12.9 (n)29.1 ()34.3 (b)15 ()-16 (i)-16.9 (n)4.2 (g a)-22.8 (n)16 ()-26.8 (i)12.2 ()-2

Agriculture: a few dairy farms

and ponds of the Bellevue and Lemel, and of lakes
and ponds of the Bellevue and Lemel, and of lakes
in the Bellevue and Lemel, and of lakes
of the Bellevue and Lemel, and of lakes.

Location

Copper Center is a small town in the Copper River Valley, along the old Richardson Highway in the central Alaska. 200 miles E of Anchorage, 260 miles S of Fairbanks.

Description

Copper Center is a small town led by a group of people on the old Richardson Highway and the Copper River Basin. In the early 1900s, Elias A. Johnson and the others in 1980, Copper Center has been one of the largest cities in the state.

There are no major amenities in the town, although the Copper River since the late 19th century has been a major source of fish, sheep, and other resources. The town is located in the Anchorage.

The nearest hospital is the Copper River Medical Center, located 15 miles north in Glenallen. It is an outpatient clinic, providing acute and chronic care as well as preventive health care and education. For advanced care, patients are referred to hospitals in Anchorage. Also in the area is the Copper River Area Association, providing primary care, behavioral health and dental care to the region's entire population.

Climate

Average temperature in Copper Center is around 40 to 70 degrees Fahrenheit. The average daily temperature is around 4:30 AM to 11 PM.

Other Information

The Copper River Basin is a beautiful area with many outstanding trails. Richardson Highway National Park in the area, offers great views and scenic views. The area is a great place to visit and enjoy the outdoors.

Fast Facts

Population: 328 (2010); 48% White, 41% Alaska Native

Major industries: Construction, accommodation & food service

Median household income: \$43,125

Population in poverty: 4.5%

Population in the health insurance: 32.2%

High school graduation rate: 82%

Electricity: 65%

Unemployed: 6%

Cell service: AT&T, Comcast

Cellular, GC (2G), - mobile, Internet

Internet: GC

Phone: one

Radio: one

Highways: Copper River Basin, Richardson Highway. Elias A. Johnson and the others

Energy: one

Factsheet: Delta Junction, AK

Fast Facts

Population: 934 (2016); 88% live
aid industries; Government,
health care & social assistance,
Retail

Median household income: \$76,667

Population in poverty: 11%

Population in household
income: 22.5%

High school degree or higher: 94%

Electricity: Yes

piped water: Yes

Cell service: AT & T, Comcast
Cellular, GC (2G network),
- mobile, Internet

Internet: GC

Phone: Yes

Location

Dillingham is a small town located on the coast of Alaska, approximately 330 miles north of Anchorage.

Description

Dillingham is a small town located on the coast of Alaska, approximately 330 miles north of Anchorage. It is a small town with a population of approximately 1,000 people. The town is known for its scenic views and is a popular destination for tourists. The town is located on the coast of Alaska, approximately 330 miles north of Anchorage. It is a small town with a population of approximately 1,000 people. The town is known for its scenic views and is a popular destination for tourists.

The town is known for its scenic views and is a popular destination for tourists. The town is located on the coast of Alaska, approximately 330 miles north of Anchorage. It is a small town with a population of approximately 1,000 people. The town is known for its scenic views and is a popular destination for tourists.

Location

In the northeast region, 260 miles of Anchorage, 140 miles of the Arctic Circle.

Description


Fairbanks is the second most populous city in Alaska and the largest in the northeast region, located in the Tanana Valley. It is easily accessible by air, road and rail road from the south.

In the summer there is an abundance of outdoor activities to enjoy, including fishing, kayaking, hiking, skiing, wildlife viewing, etc. Fairbanks

Factsheet: Fort Yukon, AK

Fast Facts

Population: 570 (2015); 88% Alaska Native (Gwich'in)



Fast Facts

Population: 5,631 (2016); 84%

White

Median household income: \$57,471
 & social assistance, health insurance, spending

Median household income: \$57,471

Population in poverty: 9.8%

Population in health insurance: 19.2%

High school degree or higher: 95%

Electricity: 95%

Unemployed: 5%

Cell service: A & C, Consume

Cellular, GC (4G network),

- mobile, internet

Internet: GC

Internet: 100% of households

Radio: 100% of households

Highways: Homer, Alaska
 Gering Glacier, Kenai, Homer
 Alaska

Evening News on
 Wednesday and Friday in
 the morning, Halibut
 and Daily News in the

Location

On the Homer Peninsula of the Kenai Peninsula, 200 miles west of Anchorage.

Description

Located on the Kenai Peninsula, Homer is a population of 5,631 in the summer. The town is at the end of a major highway and is a developed fishing community. Fishing connects Homer to the world, 18 miles south on the ferry side of the bay.

The economy is an abundance of shops and services including population services, casual dining (seafood), Family's (Italian), and the Bakery Cafe. The city's scenic coastline makes a great environment for fishing and a great place to live. The city is a public library (open 6 days a week), and a community-sponsored park in service of the city's history in Anchorage.

The Homer Peninsula Hospital provides medical care to the region and has 22 medical beds and 28 nursing home beds. It is the largest employer in the area, with over 400 local employees working there. The city also has a clinic and a physician's office in Homer.

Climate

The climate is similar to Anchorage's, with a temperate climate typically between the high 40s and low 60s in the winter. Homer receives less than an inch of precipitation a year, mostly from the ocean, and the temperature is in the 50s during the winter. The region receives 18.5 inches of rainfall, declining to 16.3 inches in the summer.

Other Information

Homer is known as the "Halibut Fishing Capital of the World" and offers a great fishing experience, including fishing and hiking. The city is 75% water.

Factsheet: Juneau, AK

Fast Facts

Fast Facts

Population: 3,245 (2016); 67%

Alaska Native (Nunivak), 21%

White

Major Industries: Healthcare,

Education, Government,

Subsistence Hunting and Fishing

Median Household Income: \$85,278

Population in poverty: 18%

Population in health insurance: 25.6%

High school degree holders: 83.3%

Electricity: 95%

Highway: 95%

Factsheet: Petersburg, AK

Fast Facts


Factsheet: Seldovia, AK

Location

On the southeast side of Acemak Bay on the main island, 130 miles of Anchorage, 400 miles of Fairbanks

Description

A small seaside town, Seldovia has no road access and is a small village by plane or boat. It is a ferry connection to Homer, on the west side of Acemak Bay



Factsheet: Soldotna, AK


Fast Facts

Population: 4,544 (2015); 75% live
in the village of Soldotna,
and 25% live in
the unincorporated area.
Median household income: \$63,068

Population in poverty: 3.4%

Population in health
insurance: 18.1%

High school degree attainment:
92.7%



Factsheet: Tanana, AK

Fast Facts

Population: 258 (2016); 78%
Alaska Native, 11% Hispanic
and Indian; birthplace
in Alaska and Alaska
median household income:
\$45,313

Population in poverty: 5.4%

Population in health
insurance: 61.7%

High school degree attainment:
81.6%

Electricity: Yes

Piped water: Yes

Cell service: GSM (2G network)

Internet: Available

One

Radio: (Public radio)

Highway: Alaska

Elementary school for kids in

Yes

Location

Distance of Tanana and Kotzebue is 130 miles of Fairbanks
280 miles of Anchorage.

Description

Tanana is a small native village on the north side of the Kotzebue.
In the late 1800s the town had several public facilities including a
school, hospital, post office and elegant mansion. Tanana's population has

Factsheet: Valdez, AK

Location

On the eastern side of Prince William Sound, 110 miles E of Anchorage, 250 miles of Fairbanks

Description

One of the most important ports in Alaska, Valdez is known for commercial and port shipping. It is an oil port as it is a deep harbor and

Fast Facts

- Population: 3,862 (2016); 74% white, 9% Alaska Native and indigenous; Fishing, government, and port and shipping
- Median household income: \$80,357
- Population in poverty: 7%
- Population in high school in state: 12.8%
- High school degree: 96.7%
- Electricity: Yes
- Internet: Yes
- Cell service: GC (3G), Verizon, AT&T, T-Mobile, Conquest Cellular
- Language: GC
- Language: One
- Radio: AM (eligibility); CH (public radio); NOAA (community)
- High school options: Cass, Chugach, International Falls, Colombia, Glacier, East Glacier, West Glacier, Cassone Canyon
- Evening: Heated 400b like race in the state; Foundation; Conference in the Valdez Rock Festival in the

Factsheet: Wrangell, AK

Fast Facts

Population: 2,411 (2016); 69%

White, 17% Alaska Native

and Indian; Health & Social Assistance, Agriculture, Forestry, Fishing, Hunting & Wildlife

Median household income: \$52,986

Population in poverty: 11.5%

Population in health insurance: 18.9%

High school degree or higher: 88.1%

Electricity: Yes

piped water: Yes

Cell service: GC (3G), Verizon, AT&T, - mobile, Consolidated Cell

Internet: GC

Phone: one

Radio: (public radio); GC